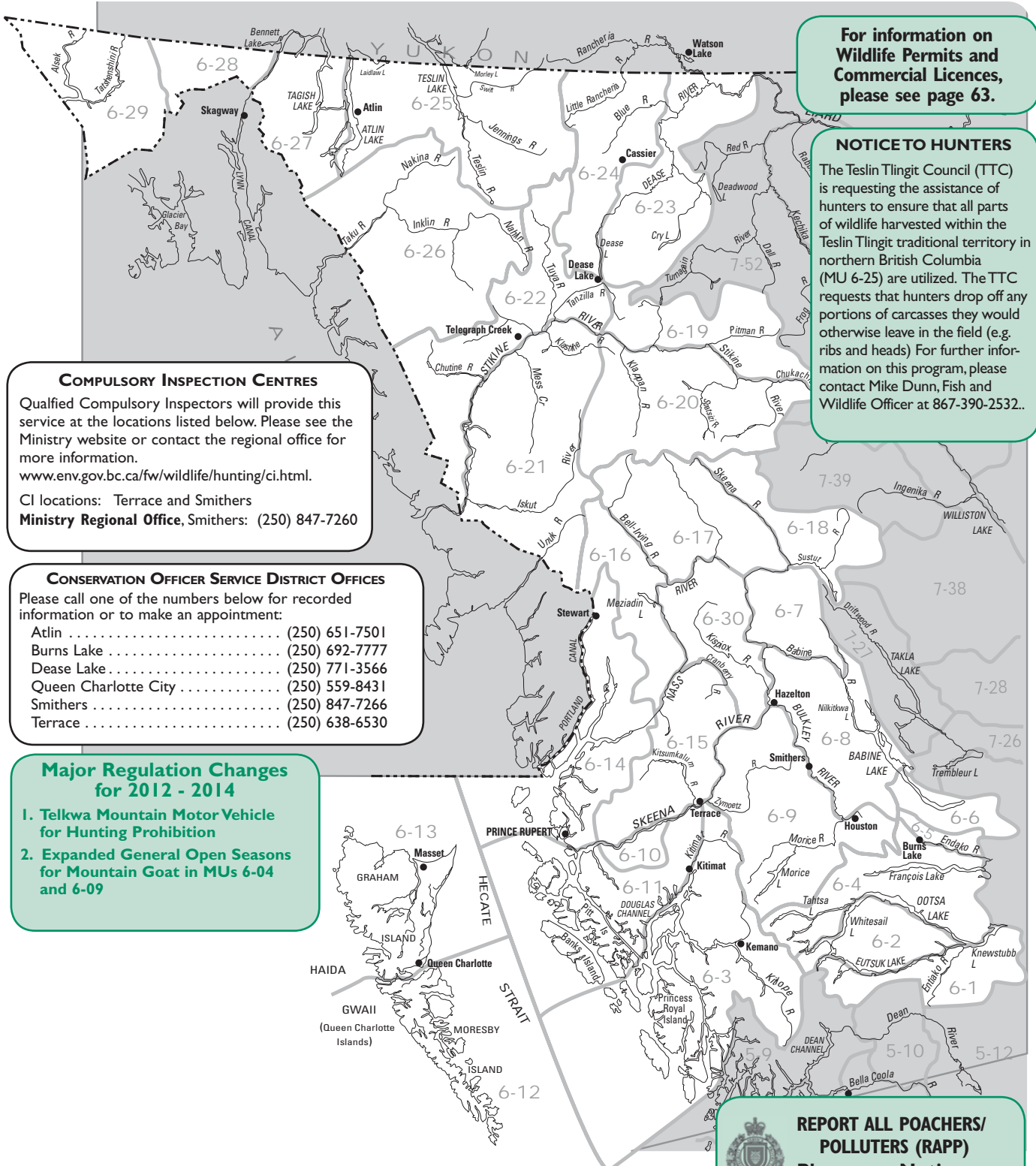


REGION 6

Check website
www.env.gov.bc.ca/fw/wildlife/hunting/news/
 for in-season changes prior to your hunt.



These M.U. boundaries are approximate only. For a more precise definition consult the BC Recreational Atlas, 6th edition.



For information on Wildlife Permits and Commercial Licences, please see page 63.

NOTICE TO HUNTERS

The Teslin Tlingit Council (TTC) is requesting the assistance of hunters to ensure that all parts of wildlife harvested within the Teslin Tlingit traditional territory in northern British Columbia (MU 6-25) are utilized. The TTC requests that hunters drop off any portions of carcasses they would otherwise leave in the field (e.g. ribs and heads) For further information on this program, please contact Mike Dunn, Fish and Wildlife Officer at 867-390-2532..

COMPULSORY INSPECTION CENTRES
 Qualified Compulsory Inspectors will provide this service at the locations listed below. Please see the Ministry website or contact the regional office for more information.
www.env.gov.bc.ca/fw/wildlife/hunting/ci.html
 CI locations: Terrace and Smithers
Ministry Regional Office, Smithers: (250) 847-7260

CONSERVATION OFFICER SERVICE DISTRICT OFFICES
 Please call one of the numbers below for recorded information or to make an appointment:

Atlin	(250) 651-7501
Burns Lake	(250) 692-7777
Dease Lake	(250) 771-3566
Queen Charlotte City	(250) 559-8431
Smithers	(250) 847-7266
Terrace	(250) 638-6530

- Major Regulation Changes for 2012 - 2014**
1. Telkwa Mountain Motor Vehicle for Hunting Prohibition
 2. Expanded General Open Seasons for Mountain Goat in MUs 6-04 and 6-09

REPORT ALL POACHERS/ POLLUTERS (RAPP)
 Please see Notice on page 26 for details

REGION 6
 Skeena

REGIONAL BAG LIMITS

► **Deer:** The bag limit and possession limit for mule (black-tailed) deer is 2, of which only one may be antlered and only one may be antlerless, except in MUs 6-12 and 6-13, where the bag limit is 15 and possession limit is 5. The bag limit and possession limit for white-tailed deer is two, only one of which may be a buck, and one of which may be antlerless.

► **Cougar:** The bag limit for cougar is 1.

► **Black Bear:** The bag limit for black bear in MUs 6-12 and 6-13 is 1 per licence year.

VEHICLE RESTRICTIONS

▼ Snowmobiles for Hunting Closed Areas: ▼

The use of snowmobiles to hunt wildlife is prohibited in MUs 6-4, 6-5, 6-6, 6-8, 6-9, 6-15 and 6-30 year round.

► Snowmobiles may be used as transport vehicles while hunting wildlife, transporting wildlife, transporting equipment or supplies which are intended for or in support of hunting, or to transport hunters to or from the location of wildlife in MUs 6-1, 6-2, 6-3, 6-7, 6-10 to 6-14 and 6-16 to 6-29.

► The use of snowmobiles is permitted to transport wildlife, transport equipment, firearms or supplies or transport hunter to and from the location of wildlife in MUs 6-4, 6-5, 6-6, 6-8, 6-9, 6-15 and 6-30 from Dec 16 to Mar 31 only.

▲ Motor Vehicles for Hunting Closed Areas:

The operation of all motor vehicles for the purpose of hunting, to transport wildlife, to transport equipment, firearms and supplies which are intended for or in support of hunting or to transport hunters to and from the location of wildlife is prohibited in these areas.

▲ Telkwa Mountain Area (See map F47)

★ **Motor Vehicle Closed Areas:** The operation of all motor vehicles is prohibited in these areas during the time periods indicated:

★ Year round Motor Vehicle Closed Areas

- The operation of all motor vehicles is prohibited year round above 1400 m in elevation on Tsatia Mountain (MU 6-20), Klastline Plateau (MU 6-21), Level Mountain (MU 6-22, 6-26) and Gnat Pass on the east side of Hwy 37 (MU 6-19). This applies to both road and off-road areas.

★ Seasonal Motor Vehicle Closed Areas -

From May 1 to Nov 15, the operation of all motor vehicle is only allowed within 400 m on either side of the road/trail, or 10 m on either side of the road/trail as stated, when the road/trail is accessed from the point of commencement as described below:

► Jade/Boulder Mining Access Road (MU 6-19), commencing at the junction of that road and Hwy 37 to the height of land at Cariboo Pass that separates the watershed of the Turnagain River from the watershed of the Tazilla River:

► Middle Range Road (MU 6-19), commencing at the junction with Jade/Boulder Road, to 400 m from the ends of the trail at N 58° 20' 48.36" and W 129° 36' 49.44"; N 58° 19' 5.90" and W 129° 37' 18.84"; and N 58° 19' 27.42" and W 129° 42' 28.74".

► Todagin Mountain Mining Access Road (MU

6-20), commencing at the start of the Todagin Mountain Mining Access Road, to N 57° 44' 12.0" and W 129° 51' 0.6" (start of alpine) then within 10 m of either side to 10 m from its end at N 57° 42' 13.43" and W 129° 48' 1.04".

► Goldpan Road (MU 6-23), commencing at the junction with Hwy 37, to where it crosses Little Eagle River:

► Adsit Lake Road (MU 6-24), commencing at N 58° 48' 12.36" and W 130° 8' 56.21", to a point 400 m beyond the end of both roads, and including the road leading to Porcupine Lake.

► Hot Lakes Road (MU 6-24), commencing at Highway 37 to N 59° 29' 1.8" and W 129° 38' 3.6" (start of alpine), then within 10 metres of either side to 10 metres from the end of the trail at N 59° 30' 13.5" and W 129° 32' 12.0".

► Cassiar Townsite/Quartzrock Creek Access Trail (MU 6-24), commencing at the junction of Quartzrock Creek Road and Highway 37 to N 59° 22' 37.53" and W 129° 42' 37.97" (height of land), then within 10 metres of either side of the trail and side trails to 10 metres from the end at N 59° 19' 34.74" and W 129° 50' 25.75".

► Midway Mine Access Trail (MU 6-24), commencing at N 59° 55' 39.96" and W 130° 26' 13.44" to 400 metres from its end at a point 5 km north of the Little Rancheria River: See Map F31.

► One Ace mountain mining Access Road (MU 6-24), commencing near the junction with Highway 37 at N 59° 52' 49.51" and W 129° 10' 13.0" to 400 metres from the end of the trail and side trails at N 59° 48' 37.55" and W 129° 36' 53.89"; at N 59° 50' 5.76" and W 129° 37' 56.09"; and N 59° 55' 35.54" and W 129° 32' 13.82".

NOTICE TO HUNTERS

► Hunters may encounter locked gates that prevent access to certain areas. Most gates have been erected legally as part of local planning processes. Hunters should check with local government ministries and/or logging companies on gate locations or other restrictions.

► First Nations wish to urge hunters to use caution and respect when hunting in traditional territories in the Skeena Region. Please watch for local residents and leave your campsites clean.

► Mule deer hunters are strongly encouraged to submit a front incisor tooth (including the root) and a photograph of the antlers to any Skeena Ministry office [Regional office: 3726 Alfred Avenue, Smithers (drop off tooth - please do not mail)]. A lack of harvest data increases the risk that mule deer seasons will become more restrictive.

► The Nisga'a Government wishes to urge hunters to use caution when hunting in the Nass Valley, because there may be a large number of people picking mushrooms during the hunting season.

► Access to the Endako Mines and Huckleberry Mines Sites (MU 6-4) is prohibited under the **Mines and Trespass Acts**.

► Hunters should check regional maps for No Shooting and No Hunting Areas that might apply in areas they wish to hunt (pgs 67 - 71). Hunters should note closures in the No Shooting and No Hunting Areas section on page 13.

► Hunters should be aware that the discharge of a firearm is prohibited within 400 metres of

either side of the road allowance of Granisle Highway (Hwy 118) between Topley and Granisle (MU 6-8).

► The hunting of all wildlife is prohibited within 2 km of either side of the Muddy Lake/ Golden Bear Access Rd (MUs 6-22, 6-26).

► White and blue (Glacier) colour phases of the black bear are closed to hunting. Note that these animals are rarely pure in colour and are usually somewhat dirty. Hunters should pass up any very light-coloured black bear:

► Lucy Island (in the vicinity of Langara Island, Queen Charlotte Islands) is a Wildlife Sanctuary and hunting, trapping and the discharge of firearms are prohibited (MU 6-13).

► Please avoid shooting collared wildlife.

See page 14.

NOTICE TO BLACK BEAR HUNTERS

► There is no open season for black bears in those portions of MU 6-3, being Gribbell Island, Kitasoo Spirit Bear Conservancy on Princess Royal Island, or the Whalen Estuary and all lands within 1 km of the Estuary on Princess Royal Island.

NOTICE TO MOOSE HUNTERS

► A series of rut closures are in place along various rights of way as set out below:

1. There is no open season for moose during the period Sept. 25 to Oct. 10 within 400 metres of:

- Highway 51 from Dease Lake to Telegraph Creek.
- Highway 37 from the junction of Highway 37 and Highway 37A to the Yukon border.
- the road locally known as Blue River Road, east from Highway 37 to the Blue River Indian Reserve #2 (MU 6-23). See Map F33.
- the trail locally known as One Ace Mountain Road, west from Highway 37 to One Ace Mountain (MU 6-24). See Map F33.
- the road locally known as McDame Road, southeasterly from Highway 37 near Good Hope Lake to Atan Lake (MU 6-23). See Map F33.
- Twenty Mile Road (east of the Hyland River), south from the Alaska Highway to the Liard River (MU 6-23). See Map F36.
- the road locally known as Midway Mine/Silvertip Rd, south from the Yukon border to the mine site (MU 6-24) See Map F33.
- that portion of the Alaska Highway in MU 6-25 See Map F43.
- the road locally known as the Smart River Road, north from the Alaska Highway to the Yukon border (MU 6-25). See Map F43.
- the road locally known as Logjam Creek Road, north from the Alaska Highway to the Yukon border (MU 6-25). See Map F43.
- Highway 7 from the Yukon border to Atlin (MU 6-25).
- the road locally known as Surprise Lake Road or Discovery Avenue from Highway 7 to Surprise Lake (MU 6-25). See Map F37.
- the road locally known as Bull Creek/Blue Canyon Road/ Spruce Creek road to the junction with Bull Creek (MU 6-25). See Map F39.
- the road locally known as Warm Bay/ O'Donnell

RESOURCE MANAGEMENT REGION 6

Road (MU 6-25). See Map F40.

- the road and trail locally known as Gladys Lake / Rufner / 4th of July Creek road from Highway 7 to Gladys Lake (MU 6-25). See Map F41.
- 2. There is no open season for moose during the period Sept. 25 to Oct. 10, within 400 m. of the shore of and over that portion of Teslin Lake south of the north end of Shaman Island (also known as Burial Island), and including Shaman Island. (MU 6-25). See Map F38.

NATIONAL PARKS

▶ Hunting is prohibited in all National Parks this includes Gwaii Haanas National Park Reserve and the Chilkoot Trail National Historic Site.

BC PARKS

▶ Please refer to Site & Access Restrictions section for more information.
 ▶ Hunting is prohibited in some BC Parks (Parks, Protected Areas, Recreation Areas, and Conservancies) and is permitted in others during an open season and within specific time periods. Hunting is prohibited in Ecological Reserves. Before hunting in a BC Park, hunters must verify that hunting in that area during that time is permitted. For more information on hunting regulations within BC

Parks please phone your regional Ministry office or visit the Fish, Wildlife and Habitat Management Branch website at www.env.gov.bc.ca/fw/wildlife/hunting/regulations/.

MISTY RIVER TACKLE & HUNTING

Best selection & inventory in all the North West B.C.
 FRESH or Saltwater Fishing.
 RIFLES, Shotguns, 22's and Handguns.
 AMMUNITION & Firearm Accessories.
 Full line MATHEWS, HOYT, PSE & BOWTECH Dealer.
 All your ARCHERY supplies for hunting or tournament.
 Factory trained Bowtech Pro Staff on site

OUTDOOR Clothing & Accessories, featuring Rivers West, Eberlestock and others for all of Mother Nature's extremes.

5008 Agar Avenue, Terrace, B.C.
 250-638-1369 or 800-314-1369
mtackle@telus.net

Hunting, fishing, archery... we have it all!



Featuring:
Stuffers Premixed Seasonings
 Check it out at: www.stuffers.com

- Knives • Recipe Books • Thermometers
- Meat Wrapping Paper • Spices • Cures • Stuffers
- Grinders • Sausage Making Supplies and Butcher Supplies for Home & Commercial Use

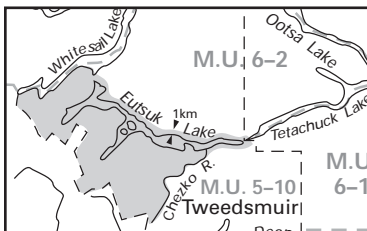
Visa/MC, Mail Orders Welcome

1-800-615-4474
(604) 534-7374

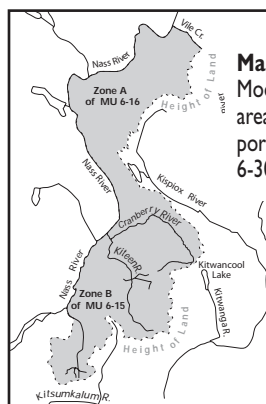
Fax: 1-866-750-6434
 22958 Fraser Hwy. • Langley, B.C. V2Z 2T9
www.stuffers.com

SKEENA GENERAL OPEN SEASONS					
SPECIES	MANAGEMENT UNIT	CLASS	SEASON DATES	BAG LIMIT	
MULE DEER (Black-tailed)	▼6-1, 6-2, 6-4 to 6-9, 6-30	4 Point Bucks★	Sept 10 – Sept 30	1	
	6-3, 6-10, 6-11, 6-14, 6-15	Bucks	Sept 10 - Nov 30	1	
	▼6-1, 6-2, 6-4 to 6-9, 6-30	Bucks	Oct 1 - Oct 19	1	
	6-7 to 6-9, 6-30	4 Point Bucks★	Oct 20 - Nov 30	1	
	6-1, 6-2, 6-4 to 6-6	4 Point Bucks★	Oct 20 – Nov 15	1	
	6-12, 6-13	Bucks	June 1 - Feb 28	◆15 (15)	
	6-12, 6-13	Antlerless	Sept 1 - Feb 28	◆15 (15)	
	Bow Only Season	6-1 to 6-11, 6-14, 6-15, 6-30	Bucks	Sept 1 - Sept 9	1
Bow Only Season	6-3, 6-10, 6-11, 6-14, 6-15	Bucks	Dec 1 - Dec 10	1	
Bow Only Season	6-7 to 6-9, 6-30	4 Point Bucks★	Dec 1 - Dec 10	1	
Bow Only Season	6-10, 6-11, 6-14, 6-15	Antlerless	Dec 1 - Dec 10	1	
▼ See Notice to Hunters, page 65, regarding request for harvest data. ★ See Definitions section: Mule (Black-tailed) Deer. The antlers must accompany the species licence. ◆ The possession limit for deer in MUs 6-12 and 6-13 is 5 - see Deer Licences section. See Notice to Hunters, page 65.					
WHITE-TAILED DEER	6-1 to 6-11, 6-14, 6-15, 6-30	Bucks	Sept 10 - Nov 30	1	
	Youth Only Season*	6-1 to 6-11, 6-14, 6-15, 6-30	Bucks	Sept 1 – Sept 9	1
	Bow Only Season	6-1 to 6-11, 6-14, 6-15, 6-30	Bucks	Sept 1 – Sept 9	1
	Bow Only Season	6-3, 6-7 to 6-11, 6-14, 6-15, 6-30	Either Sex	Dec 1 – Dec 20	1
* Restricted to hunters under the age of 18.					
MOOSE	▲6-1 to 6-11, 6-15▲, 6-30▲	Bulls	Oct 20 - Oct 26	1	
	▲▼6-17 to 6-19, 6-20★★, 6-21 to 6-29	Bulls*	Aug 20 - Oct 31	1	
	★6-20*	Bulls	Sept 15 - Oct 15	1	
	Bow Only Season	6-1 to 6-11, 6-15▲, 6-30▲	Bulls	Sept 1 - Sept 9	1
	Bow Only Season	6-1 to 6-11, 6-15▲, 6-30▲	Bulls	Oct 1 - Oct 8	1
	Bow Only Season	6-1 to 6-11, 6-15▲, 6-30▲	Bulls	Nov 16 - Nov 20	1
	See Notice to Moose Hunters on page 65 ▲ Hunters Note: Parts of Several MUs have special regulations, are closed to Moose hunting or are open by LEH authorization only. See Maps F1, F2, F7, and F23. ▼ Parts of several MUs are closed to hunting of moose during the period Sept 25 to Oct. 10. See Notice to Moose Hunters pg 65. See Maps F23, F33, F36 to F43. ★ This season applies only to a portion of MU 6-20. See Map F26A. ★★ This season applies only to that portion of 6-20 outside the shaded area on map F26A. * Compulsory Inspection of Moose taken in MUs 6-19, 6-20, 6-22 to 6-25 and the Nass Wildlife Area (NWA). See map F47 for NWA. See Compulsory Inspection page 21 for parts required.				
ELK	6-13	Bulls	Sept 15 - Nov 15	1	
Bow Only Season	6-13	Bulls	Sept 1 - Sept 14	1	
THINHORN MOUNTAIN SHEEP	6-17, 6-18 to 6-26, ★6-27	Full Curl Thinhorn Rams	Aug 1 - Oct 15	1	
★ A portion of 6-27 only. See Map F32. Parts of several MUs are open by LEH authorization only. See Maps F24, F29, F32 and F45					

SKEENA GENERAL OPEN SEASONS				
SPECIES	MANAGEMENT UNIT	CLASS	SEASON DATES	BAG LIMIT
MOUNTAIN GOAT	▲6-7, 6-17 to 6-30		Aug 1 - Oct 15	1
	▲6-3, 6-11, 6-14 to ★6-16, ★★6-9, +6-4		Aug 1 - Nov 15	1
	*6-14		Aug 1 - Feb 28	1
See special area maps F12 and F28. Special Bow Only Season - see Map F5. ▲ Parts of several MUs have special regulations or are open by LEH authorization only. See Maps F12, F19, F22, F25, F26, F28, F29, F30, F34, F35, and F45. * Part of MU 6-14 only see map F19 ★ Portion of 6-16 closed. See Map F22 ★★ Part of MU 6-9 only, see map F47 + Part of MU 6-4 only see map F47				
CARIBOU	6-17 to 6-20, 6-22 to 6-27	★5 point Bulls	Aug 15 - Oct 15	1
Compulsory Inspection is required, see Compulsory Inspection page 21 for parts required. ★ See Definitions section: Caribou. The antlers must accompany the species licence. See special area maps. Parts of MUs 6-19, 6-20, 6-25 and 6-26 are open by LEH authorization only. See Maps F24 and F44				
BLACK BEAR	▲*6-1 to 6-30		Sept 1 - Nov 30	2 ★
	▲*6-1 to 6-30		Apr 1 - June 30	2 ★
▲ Parts of MU 6-3 (Gribbell Island, Kitasoo Spirit Bear Conservancy, the Whalen Estuary and all lands within 1 km of the estuary) are closed to black bear hunting. * The black bear season in MUs 6-12 and 6-13 will close 72 hours after the regional manager has published that during the current licence year the total number of black bears killed in these MUs has reached 4. Compulsory inspection is required for black bears killed in MUs 6-12 and 6-13, see page 21 for details. ★ The bag limit for black bears in MUs 6-12 and 6-13 is 1 per licence year.				
WOLF	6-1 to 6-30		★Aug 1 - June 15	3
★ In that portion of MUs 6-1 and 6-2 being Tweedsmuir Park, the open season for wolf is Sept 1 - Mar 31				
COUGAR	6-1 to 6-11		Sept 10 - Apr 30	1
Hunters may not hunt a cougar kitten or any cougar in its company. See Definitions section: cougar kitten. The cougar season will close 72 hours after the regional manager has published that during the current licence year the total number of female cougars killed in these MUs has reached 5.				
COYOTE	6-1 to 6-11, 6-14 to 6-30		Sept 1 - Mar 31	10
WOLVERINE	6-1 to 6-11, 6-14 to 6-30		Sept 15 - Jan 15	1
LYNX	6-1, 6-2, 6-4 to 6-9, 6-15 to 6-30		Nov 15 - Feb 15	1
RACCOON	6-12, 6-13		No Closed Season	NBL
SNOWSHOE HARE	6-1 to 6-30		Aug 1 - Apr 30	10 (daily)
GROUPS: SOOTY/DUSKY (Blue), RUFFED & SPRUCE	6-1 to 6-30		Sept 10 - Nov 15	10 (30)
Bow Only Season	6-1 to 6-30		Sept 1 - Sept 9	10 (30)
For Sooty/Dusky, Spruce and Ruffed grouse, the daily aggregate bag limit is 10; the aggregate possession limit is 30.				
PTARMIGAN	6-1 to 6-11, 6-14 to 6-30		Aug 15 - Feb 28	10 (30)
COOTS, COMMON SNIPE	6-1, 6-2, 6-4 to 6-10, 6-15 to 6-30	Sept 3, 2012 - Nov 30, 2012	Sept 1 - Sept 6; Sept 9 - Nov 30	10 each (30 each)
	6-3, 6-11 to 6-14	Oct 1, 2012 - Jan 13, 2013	Oct 1, 2013 - Jan 13, 2014	10 each (30 each)
DUCKS	6-1, 6-2, 6-4 to 6-10, 6-15 to 6-30	Sept 3, 2012 - Nov 30, 2012	Sept 1 - Sept 6; Sept 9 - Nov 30	8 (24)
	6-3, 6-11 to 6-14	Oct 1, 2012 - Jan 13, 2013	Oct 1, 2013 - Jan 13, 2014	8 (24)
Restricted daily bag limits of 4 Pintails, 4 Canvasbacks, 2 Goldeneye and 2 Harlequin are in effect - see page 17.				
GEESE: SNOW and ROSS'S	6-1, 6-2, 6-4 to 6-10, 6-15 to 6-30	Sept 3, 2012 - Nov 30, 2012	Sept 1 - Sept 6; Sept 9 - Nov 30	5 (15)
	6-3, 6-11 to 6-14	Oct 1, 2012 - Jan 13, 2013	Oct 1, 2013 - Jan 13, 2014	5 (15)
GEESE: WHITE-FRONTED	6-1, 6-2, 6-4 to 6-10, 6-15 to 6-30	Sept 3, 2012 - Nov 30, 2012	Sept 1 - Sept 6; Sept 9 - Nov 30	5 (15)
	6-3, 6-11 to 6-14	Oct 1, 2012 - Jan 13, 2013	Oct 1, 2013 - Jan 13, 2014	5 (15)
GEESE: CANADA and CACKLING	6-1, 6-2, 6-4 to 6-10, 6-15 to 6-30	Sept 3, 2012 - Nov 30, 2012	Sept 1 - Sept 6; Sept 9 - Nov 30	10 (30)
	6-3, 6-11 to 6-14	Oct 1, 2012 - Jan 13, 2013	Oct 1, 2013 - Jan 13, 2014	10 (30)
WATERFOWLER HERITAGE DAYS: (Waterfowler Heritage Days are restricted to hunters under the age of 18. See Waterfowler Heritage Days section.)				
DUCKS and GEESE	6-1 to 6-30	Sept 1, 2012 - Sept 2, 2012	Sept 7, 2013 - Sept 8, 2013	★
★ Daily bag and possession limits are same as general open seasons described above. See page 17 for more details.				



Map F1 Tweedsmuir Park No Hunting Areas (situated in MUs 6-1, 6-2). The general open hunting season for bull moose in that portion of 6-2 located within Tweedsmuir Park is Oct 20 to Nov 15.

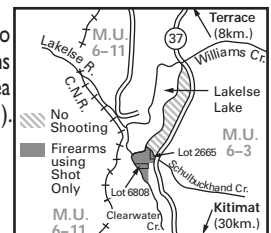


Map F2 Smithers Moose no hunting area (situated in portions of 6-15, 6-30).

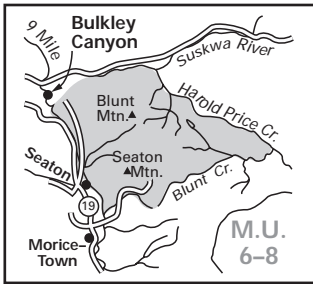


Map F4 Babine River No Shooting Area (year round) and Grizzly Bear Closed Area (Sept 1 - Nov 15 only) 1 km on either side of river (situated in MU 6-8).

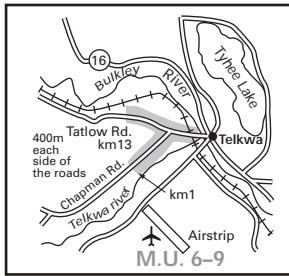
Map F3 Lakelse Lake No Shooting Area and Firearms Using Shot Only Area (situated in MU 6-11).



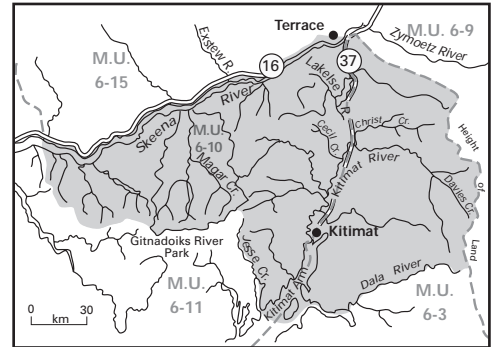
RESOURCE MANAGEMENT REGION 6



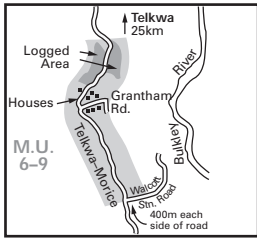
Map F5 Blunt Mountain Special Bow Only Season (situated in MU 6-8). The open season for bow hunting of mountain goat is Aug 15 - Oct. 19.



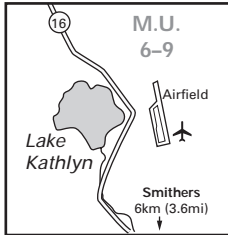
Map F6 Tatlow Road No Shooting Area 0.4 km either side of road (situated in MU 6-9).



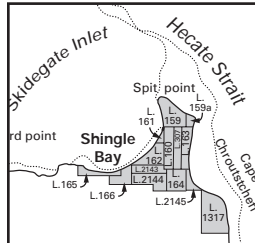
Map F7 Smithers Bull Moose Limited Entry Hunting only area (situated in MU 6-10 and in portions of 6-3, 6-11). The general open hunting season for bull moose in this area is from Oct 20 to Oct 26 only. For those portions of MUs 6-3 and 6-11 that are outside of the shaded Smithers Bull Moose LEH area, the general open season for bull moose is Sept 10 to Nov 15.



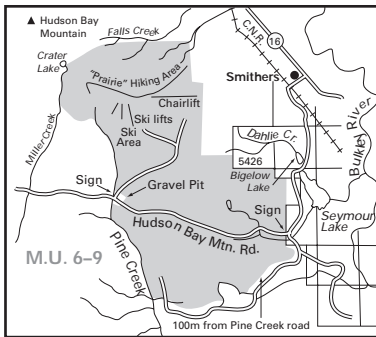
Map F8 Grantham Road Subdivision No Shooting Area (situated in MU 6-9).



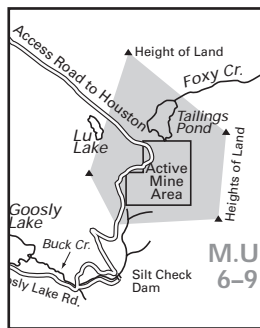
Map F9 Lake Kathlyn No Shooting Area (situated in MU 6-9).



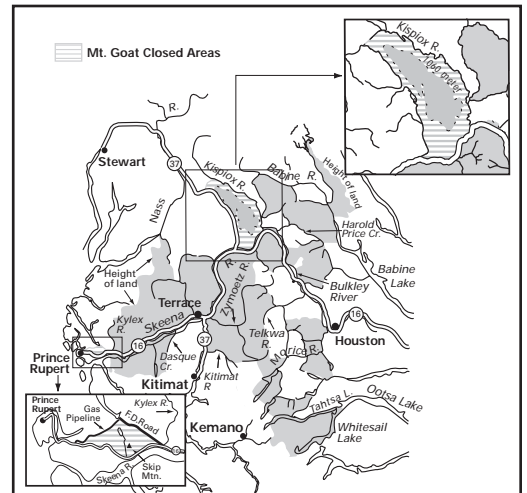
Map F11 Sandspit No Shooting Area (situated in MU 6-12).



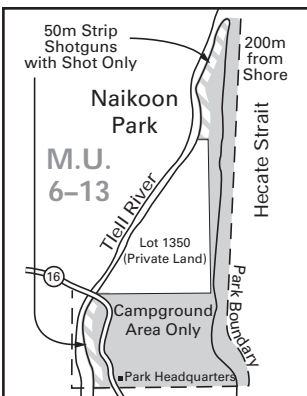
Map F10 Hudson Bay Mountain and Smithers Community Forest No Shooting Area (situated in MU 6-9).



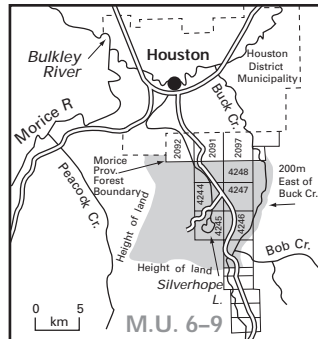
Map F13 Equity Mine Property No Shooting Area (situated in MU 6-9).



Map F12 Skeena and Babine Mtn. Mountain Goat Limited Entry Hunting only areas (situated in MUs 6-4, 6-8, 6-9, 6-10, 6-11, 6-14, 6-15, 6-30) and Mountain Goat Closed Area in MU 6-30. Note: no open season for mountain goats on Skip Mountain (situated in MU 6-14).




Map F14 Naikoon Park No Shooting or Hunting Area (situated in MU 6-13). The 50 metre strips along the banks of the Tlell River are open for Firearms Using Shot Only as indicated on map (closed along Hwy).



Map F15 Houston Community Forest No Shooting Area (situated in MU 6-9).

NORTHERN WILDLIFE DESIGNS

Taxidermy By Daryn Eakin

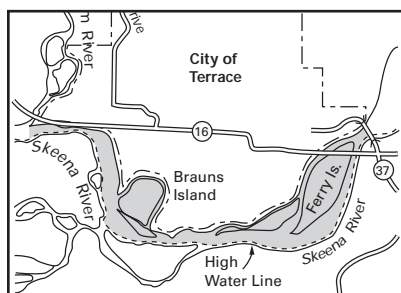


GUIDE OUTFITTING AREA NEAR SMITHERS FOR LEASE

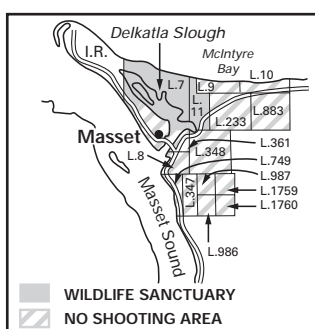
Primarily offering Goat, Moose, Black Bear & Grizzly. Ideal opportunity for someone wanting to enter the business or expand a current operation.

Please contact **250.847.1543**

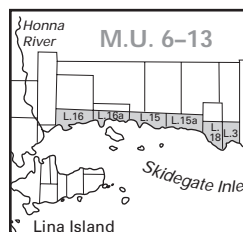
23035 HWY 16 West, Burns Lake, B.C. V0J 1E1
 Phone: (250) 698-7577 Cell: (250) 692-0774
 Email: ryley97@telus.net www.northernwildlife.net



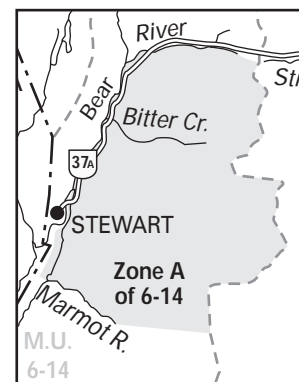
Map F16 City of Terrace No Shooting Area (situated in MUs 6-9, 6-15).



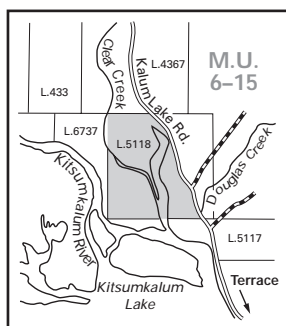
Map F17 Masset No Shooting Area (situated in MU 6-13) and Delkatla Slough Wildlife Sanctuary No Shooting, Hunting or Trapping Area.



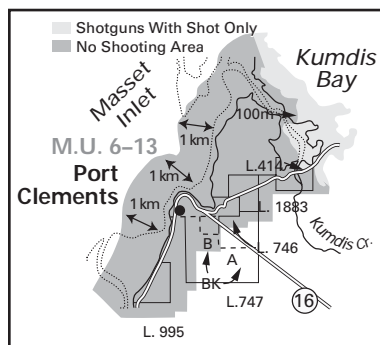
Map F18 Queen Charlotte City No Shooting Area (situated in MU 6-13).



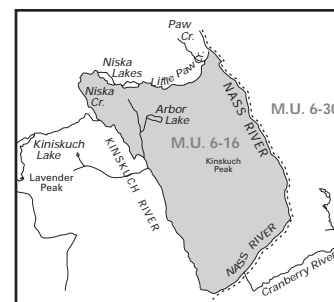
Map F19 Bear Pass Mountain Goat Area. This portion of MU 6-14 is open Aug 1 - Feb 28



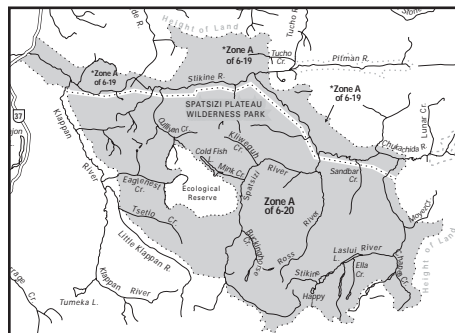
Map F20 North Kitsumkalum Lake No Shooting or Hunting Area (situated in MU 6-15).



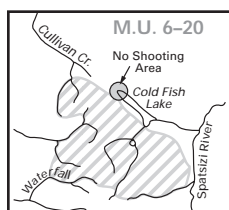
Map F21 Port Clements No Shooting Area and Kumdis Bay Firearms Using Shot Only Area (situated in MU 6-13).



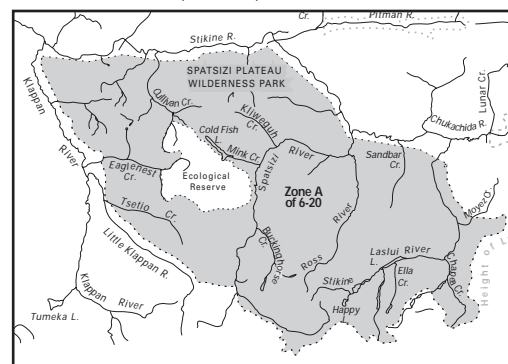
Map F22 Nass Mountain Goat Closed Area (MU 6-16).



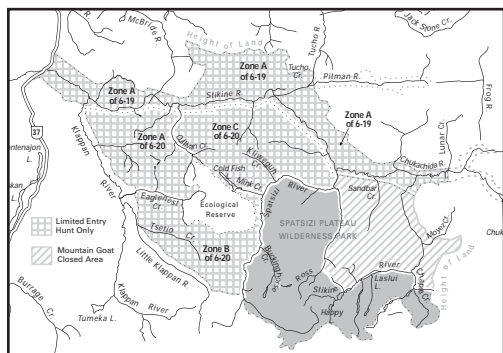
Map F23 Spatsizi Moose Limited Entry Hunting only areas (situated in MU 6-19, 6-20). See map F27.



Map F27 Spatsizi (Cold Fish-Gladys Lake) Ecological Reserve No Hunting Area (situated in MU 6-20). Cold Fish Lake Camp No Shooting Area: The discharge of firearms is prohibited within 1 km of Cold Fish Lake Camp.



Map F24 Spatsizi Mountain Sheep and Caribou Limited Entry Hunting only areas (situated in MU 6-19, 6-20). See map F27.



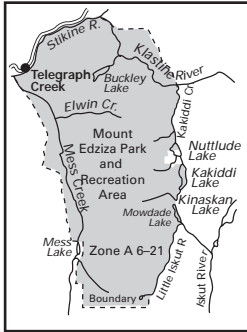
Map F26 Spatsizi Mountain Goat Limited Entry Hunting Area. The Dawson area (shaded) is general open season for Mountain Goat (situated in MU 6-19, 6-20).



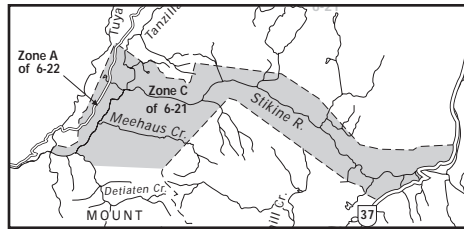
Map F26A Klappan - Bull Moose (situated in MU 6-20). The general open hunting season for bull moose in this area is from Sept 15 to Oct 15 only.



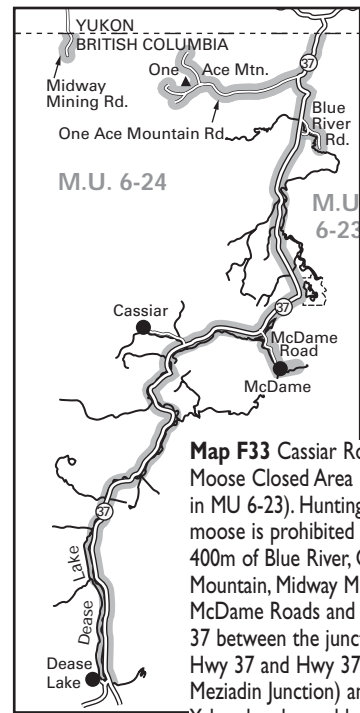
Map F28 Todagin Mountain No Shooting Area and Mountain Goat Closed Area (situated in MU 6-20). See page 65 for mining access road restrictions.



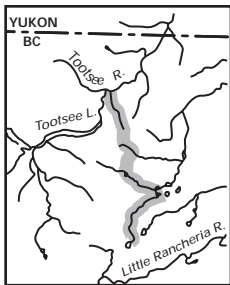
Map F29 Mt. Edziza Park Mountain Sheep, Caribou and Mountain Goat Limited Entry Hunting only areas (situated in MU 6-21).



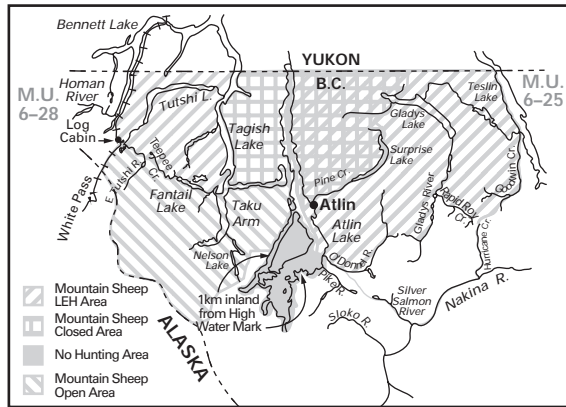
Map F30 Stikine Mountain Goat Limited Entry Hunting only area (situated in MUs 6-21, 6-22).



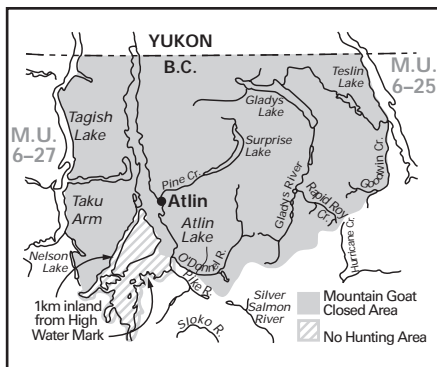
Map F33 Cassiar Road Moose Closed Area (situated in MU 6-23). Hunting of moose is prohibited within 400m of Blue River, One Ace Mountain, Midway Mining and McDame Roads and Highway 37 between the junction of Hwy 37 and Hwy 37A (at Meziadin Junction) and the Yukon border and between Dease Lake to Telegraph Creek (Hwy 51) from Sept 25 to Oct 10. See page 65 Notice to Hunters.



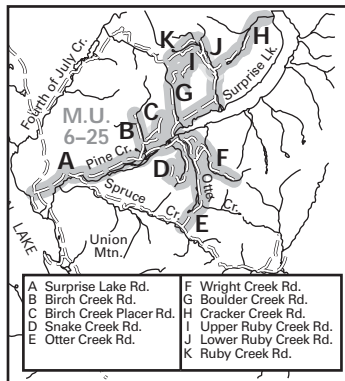
Map F31 Midway Mine Access Trail (situated in MU 6-24). See page 65.



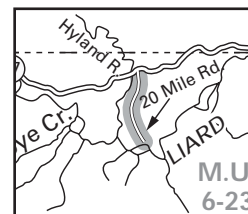
Map F32 Atlin Mountain Sheep Limited Entry Hunting Area and Mountain Sheep Open Area (situated in MUs 6-25, 6-27).



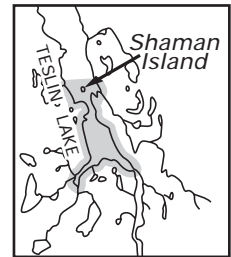
Map F34 Atlin Mountain Goat Closed Area and No Hunting Area (situated in MUs 6-25, 6-27).



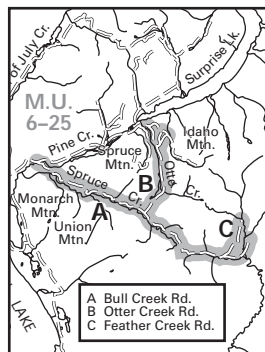
Map F37 Surprise Lake Moose Closed Area (situated in MU 6-25). Hunting of moose is prohibited from Sept 25 to Oct 10 within 400 m of the roads listed in the legend.



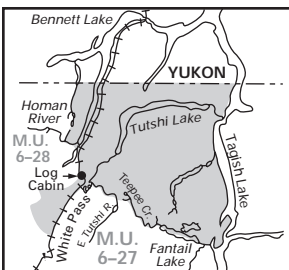
Map F36 Twenty Mile Road Moose Closed Area (situated in MU 6-23). Hunting of moose is prohibited within 400m of Twenty Mile Road from Sept 25 to Oct 10.



Map F38 Teslin Lake Moose Closed Area (situated in MU 6-25). Hunting of moose is prohibited from Sept 25 to Oct 10 with 400m of the shore of and over the portion of Teslin Lake south of the north end of Shaman Island (Burial Island) and including Shaman Island.



Map F39 Bull Creek Road Moose Closed Area (situated in MU 6-25). Hunting of moose is prohibited within 400 m of Bull Creek Rd from Sept 25 to Oct 10.



Map F35 Tagish Highlands Mountain Goat Limited Entry Hunting Area. (situated in MUs 6-27, 6-28).

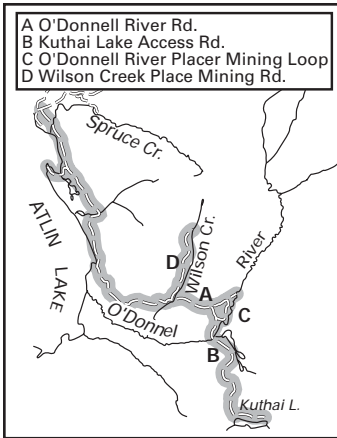
OUTDOOR ESSENTIALS

Ruger, Remington, Marlin, Mossberg, Savage, Tikka, Sako, Vortex Optics & Excalibur

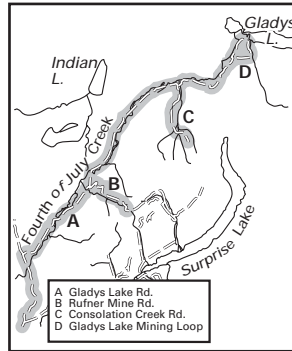
Clothing and Equipment from **Mountain Hardwear, North Face, Icebreaker, Deuter, Garmin GPS**

Footwear by **Meindl, Muck Boots, Baffin, Lowa, Asolo** and more

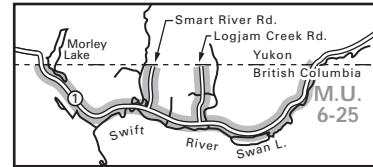
www.outdooressentials.biz • 1217 Main Street in Smithers • 250-877-7744



Map F40 O'Donnell Road/Kuthai Lake Moose Closed Area (situated in MU 6-25 and 6-26). Hunting of moose is prohibited within 400m of O'Donnell Road from Sept 25 to Oct 10.



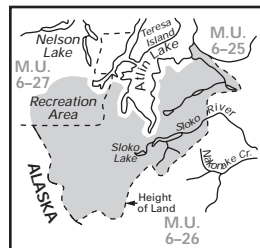
Map F41 Gladys Lake Moose Closed Area (situated in MU 6-25). Hunting of moose is prohibited from Sept 25 to Oct 10 within 400m of the road listed in the legend.



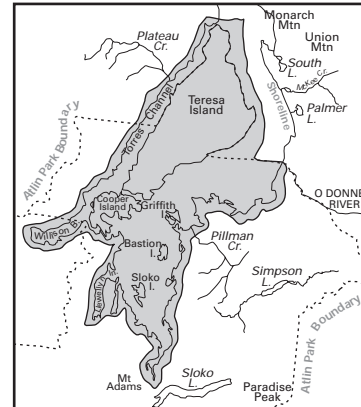
Map F43 Alaska Highway Moose Closed Area (situated in MU 6-25). Hunting of moose is prohibited within 400m of that portion of the Alaska Highway (Highway 1) in MU 6-25, Smart River Road and Logjam Creek Road from Sept 25 to Oct 10.



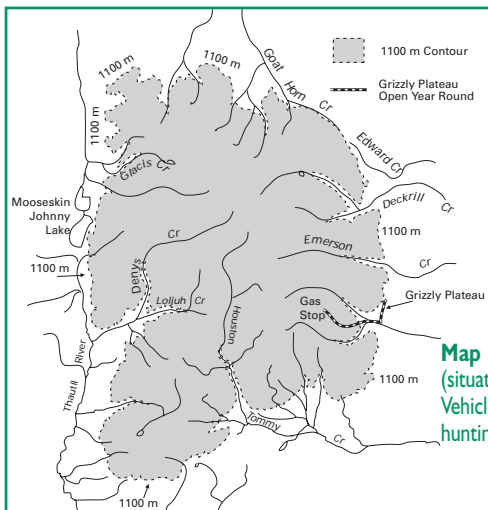
Map F44 Atlin Caribou Limited Entry Hunting Area (situated in MU 6-25 and 6-26). Caribou hunting is by LEH only.



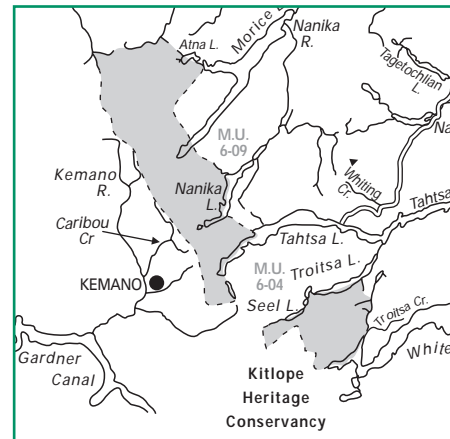
Map F45 Atlin Mountain Goat Limited Entry Hunting Area and Atlin Park Mountain Sheep and Caribou Closed Area (situated in MUs 6-25, 6-26, 6-27).



Map F46 Atlin Park No Hunting Area in portions of MUs 6-25 and 6-27.



Map F48 Telkwa Mountain Area (situated in MU 6-9) - Use of Motor Vehicles Prohibited for purpose of hunting.



Map F47 General Open Season Areas for Mountain Goat (situated in portions of MUs 6-04 and 6-09)

Located in Smithers serving Northern British Columbia & beyond.

Canyon Creek Taxidermy Services Will Exceed Your Expectations!



www.canyoncreektaxidermy.com
Clint@canyoncreektaxidermy.com
Shelley@canyoncreektaxidermy.com

15725 Babine Lake Rd.
Smithers, BC V0J 2N7

250-846-5635 Shop
250-877-1857 Clint
250-877-9922 Shelley



SMITHERS, BC



Leo Lubbers

Personal Real Estate Corporation
Office 250-847-5999
Cell 250-847-1292
Fax 250-847-9039

www.realestatesmithers.com
lubbers@realestatesmithers.com

